








































SYMBOLS:

	BACK FLOW PREVENTER
	BIKE RACK
	BOLLARD
	CABLE TELEVISION BOX
	CATCH BASIN
	CLEAN OUT
	CONCRETE LIGHT POLE
	CONCRETE LIGHT POLE
	CONCRETE UTILITY POLE
	DOUBLE DETECTOR CHECK VALVE
	ELECTRICAL PANEL
	ELECTRIC VEHICLE CHARGING STATION
	FIRE DEPARTMENT CONNECTOR
	FIRE HYDRANT
	FLAG POLE
	GATE KEY PAD
	GATE MOTOR BOX
	GUY WIRE ANCHOR
	HAND HOLE - ELECTRIC
	HAND HOLE - GAS







SYMBOLS:

	HAND HOLE - SANITARY SEWER
	LIFT STATION
	MAINTENANCE ACCESS STRUCTURE - DRAINAGE
	MAINTENANCE ACCESS STRUCTURE - GREASE TRAP
	NATURAL GAS METER
	RECLAIMED WATER VALVE
	SEWER VALVE
	SIGN POST - SINGLE FACE
	SPOT LIGHT
	TRANSFORMER
	TREE - PALM (SEE TREE TABLE)
	TREE (SEE TREE TABLE)
	VAULT - AT&T
	VAULT - ELECTRIC
	WATER METER
	WATER VALVE

SYMBOLS:

	WOOD LIGHT POLE
	WOOD UTILITY POLE
	CENTERLINE
10.00	HARD SURFACE ELEVATION
10.0	SOFT SURFACE ELEVATION

## HATCHES AND LINE TYPES

	CONCRETE
	ROCK
	CHAIN LINK FENCE
	METAL RAIL FENCE
	TOP OF BANK
	TOE OF SLOPE

ABBREVIATIONS:

B.C.R.	BROWARD COUNTY RECORDS
CB	CATCH BASIN
CONC	CONCRETE
D.B.H.	DIAMETER AT BREAST HEIGHT
E	EAST
ELEV	ELEVATION
FND	FOUND
FP&L	FLORIDA POWER AND LIGHT COMPANY
GIS	GEOGRAPHIC INFORMATION SYSTEM
GPS	GLOBAL POSITIONING SYSTEM
HDPE	HIGH DENSITY POLYETHYLENE
LB	FLORIDA LICENSED BUSINESS NUMBER
MASD	MAINTENANCE ACCESS STRUCTURE DRAINAGE
N	NORTH
NA	NOT AVAILABLE
NAVD 88	NORTH AMERICAN VERTICAL DATUM OF 1988
N	NUMBER
NW	NORTHWEST
O.R.B.	OFFICIAL RECORDS BOOK
P.B.	PLAT BOOK
PG.	PAGE
PG'S.	PAGES
PVC	POLYVINYL CHLORIDE
R/W	RIGHT-OF-WAY
S	SOUTH
SE	SOUTHEAST
SW	SOUTHWEST
TYP'	TYPICAL
W	WEST
W/	WITH
Δ	CENTRAL ANGLE (CURVE DATA)
L	ARC LENGTH (CURVE DATA)
R	RADIUS (CURVE DATA)

FIRE STATION NO.61  
EMERGENCY  
OPERATION  
CENTER

SHEET TITLE

# BOUNDARY AND TOPOGRAPHIC SURVEY

SHEET  
NUMBER

2 OF 3

PROJECT  
NUMBER

10647.01